





SITE MAP





BUSINESS PARK
SECTION 11 T 123N R 30W

* ALL RIGHT-OF-WAY IS PLATTED IN
 "BUSINESS PARK", A DULY
 RECORDED PLAT, COUNTY, MINNESOTA

T 1-1 LIMITED TECHNOLOGY/INDUSTRIAL DISTRICT

LEGEND

SANITARY SEWER 
 WATERMAIN 
 STORM SEWER 
 CURB 

RIGHT OF WAY 
 LOT LINES 
 EASEMENTS 
 SETBACKS 
 WETLAND DELINIATION 